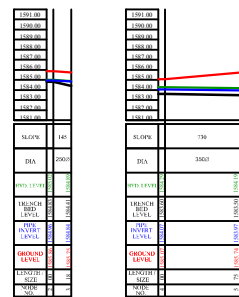


NODE 1 TO IPS - 1




NODE 2 TO 3



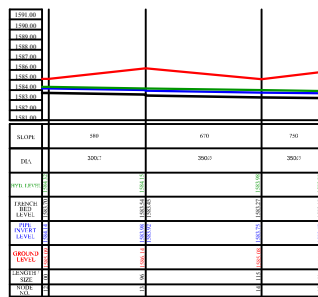
NODE 4 TO 5




NODE 7 TO 8



NODE 9 TO 11




NODE 12 TO 15



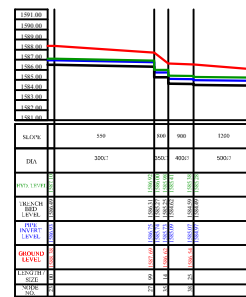
NODE 16 TO 17




NODE 18 TO 19




NODE 20 TO 22




NODE 23 TO 46



NODE 24 TO 27




NODE 28 TO 35



NODE 29 TO 30



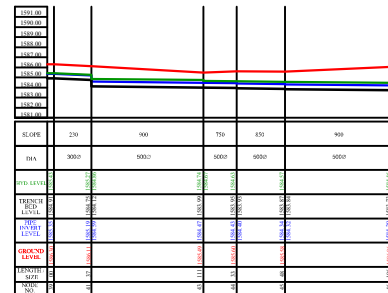
NODE 31 TO 32



NODE 33 TO 34



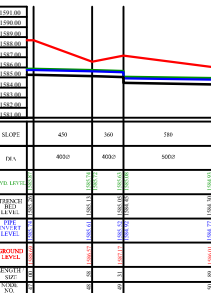
NODE 36 TO 38



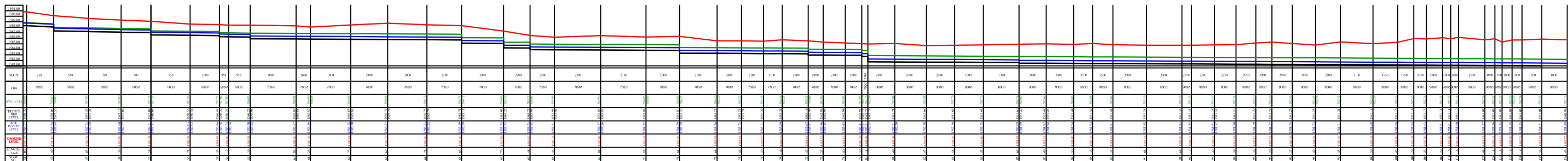
NODE 39 TO 46




NODE 40 TO 41



NODE 47 TO 50



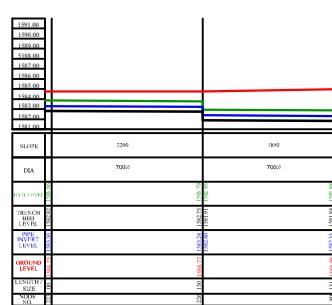
NODE 51 TO 139




NODE 139 TO MPS




NODE 55A TO 55




NODE 223 TO 80



NODE 224 TO 226




NODE 225 TO 226



NODE 102 TO 104



NODE 105 TO 106



NODE 107 TO 109



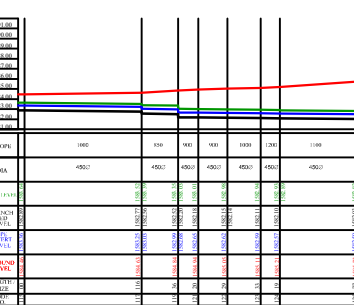
NODE 110 TO 111




NODE 112 TO 113



NODE 114 TO 125



NODE 115 TO 125



NODE 116 TO 117



NODE 118 TO 119



NODE 120 TO 121



NODE 126 TO 128




NODE 129 TO 130



NODE 131 TO 132



NODE 133 TO 134



NODE 136 TO 139



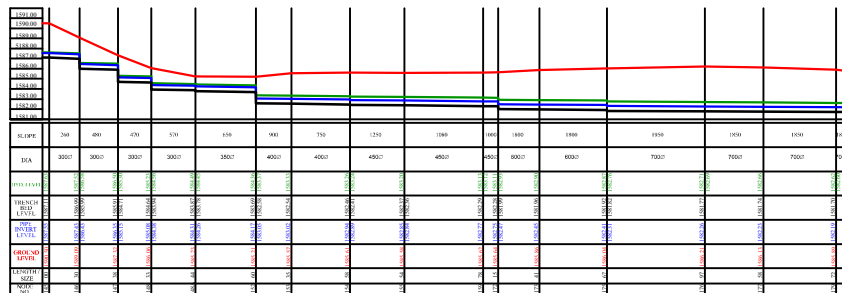
NODE 137 TO 138



NODE 141 TO 220



NODE 143 TO 144



NODE 145 TO 220

- NOTES:-
1. ALL DIMENSIONS ARE IN m. UNLESS OTHERWISE SPECIFIED.
  2. DO NOT SCALE WORK, TO WRITTEN DIMENSIONS ONLY.
  3. DRAWING SIZE:- A0

DEPTT	PMU JTFRP	
PROJECT	STORM WATER DRAINAGE SCHEME, BONPURA & PADSHAHI BAGH, ZONE -1, SRINAGAR, (J&K)	
TITLE	L - SECTION	WAPCOS LIMITED
DWG. NO. - WAPCOS/C/L-SECTION/01	REVISION : - R0	